

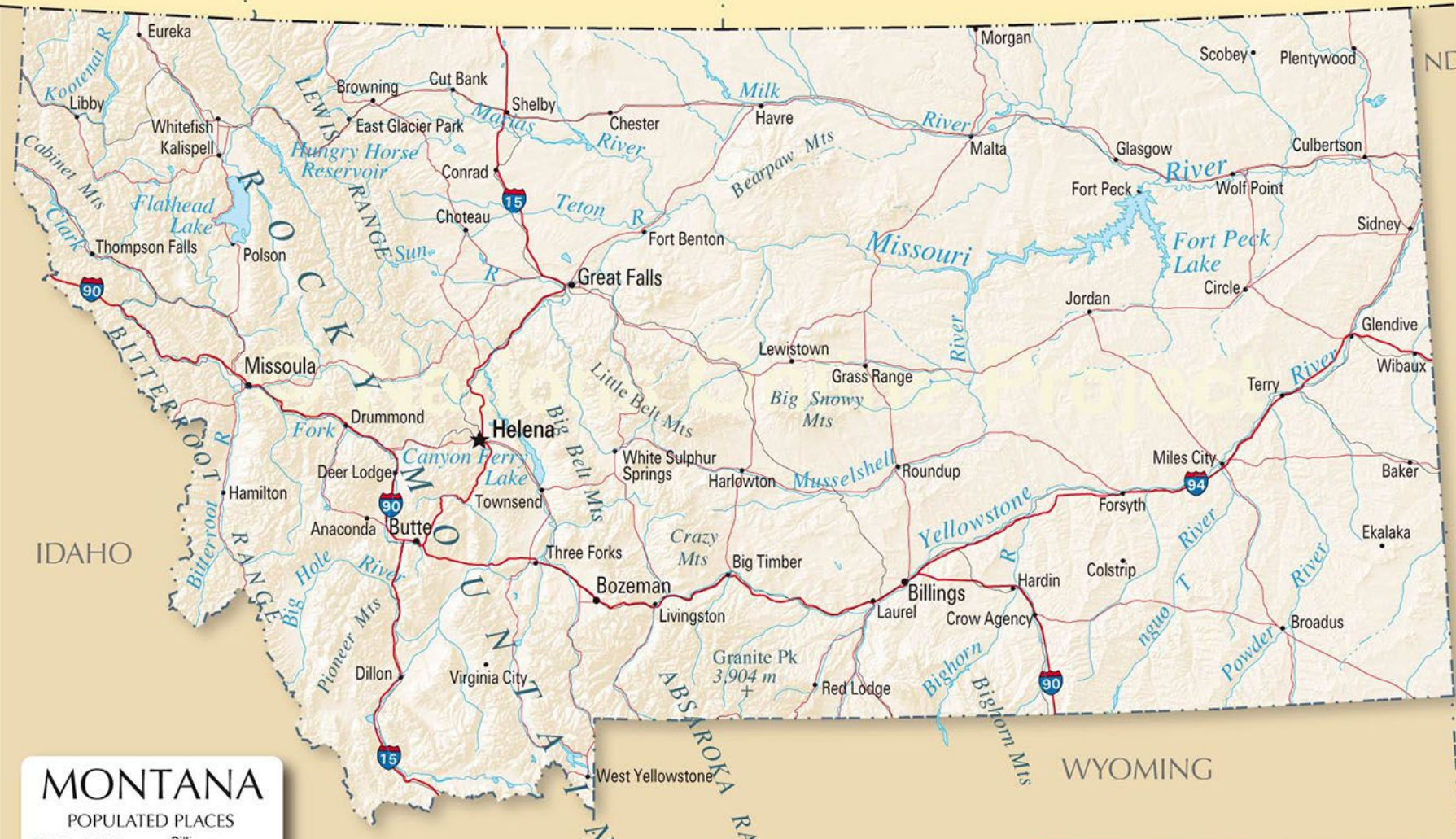
BRITISH COLUMBIA

ALBERTA

CANADA

SASKATCHEWAN

ND



IDAHO




WYOMING

MONTANA



POPULATED PLACES

- 25,000 – 99,999 • Billings
- 24,999 and less • Livingston
- State capital ★ Helena

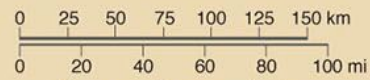
TRANSPORTATION

- Interstate; limited access highway 
- Other principal highway 
- Railroad 

PHYSICAL FEATURES

- Streams: perennial; intermittent 
- Lakes 

Highest elevation in the state +3,904 m
 Lowest elevation in Montana is 550 m at Kootenai River



Albers equal area projection

Copyright©worldmapblank.com

